



**Day Ride for Toys for Tots  
Breakfast/Lunch at Awful Annie's  
Friday, December 17<sup>th</sup> 9:30 AM**

Chuck Schmidt, Mike Schultz and the Breckons are leading this ride to benefit Toys for Tots.

**To Sign Up Send an Email to Chuck Schmidt**  
(Email Address is in the Roster)

We will meet at 9:30 a.m. at our normal place in the Orchard Creek parking lot where there will be a container in which to deposit your new unwrapped toys. We will depart the parking lot at 10:00 a.m. and tour the back roads and should arrive at Awful Annie's by 11:00.

In the event it is raining, we will have the Toys for Tots container under the canopy in front of the main entrance to the Orchard Creek Lodge. Please drive through the canopy area and your new unwrapped toys

will be collected. If it is raining we will drive directly to Awful Annie's instead of taking the back roads.

If you are unable to join us for lunch, your donations will be very welcome if you want to bring them to the Orchard Creek parking lot between 9:30 - 10:00 or give them to another sports car club member that will be attending the ride.

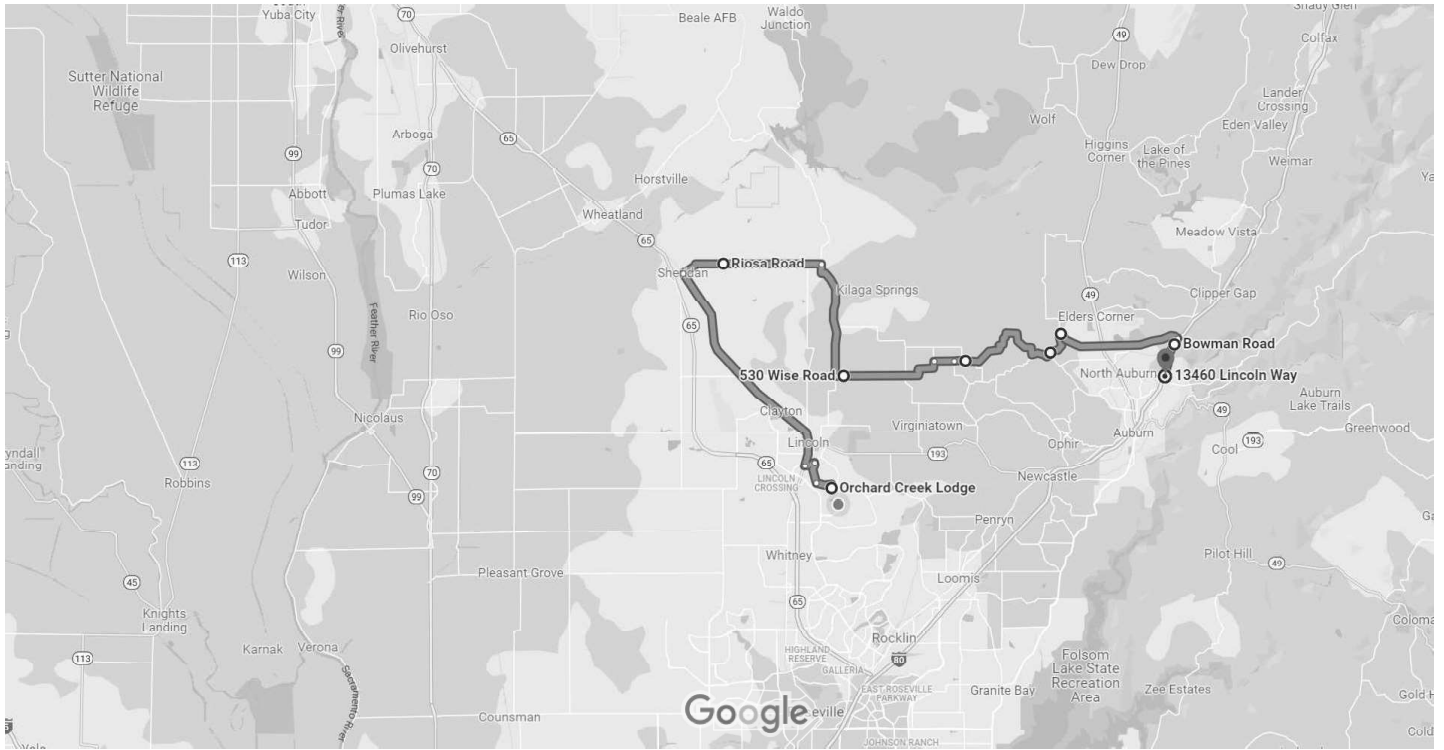
Please remember to bring your COVID Vaccine card or a copy of your card with you. We will check that all participants are fully vaccinated.

We have room for 20 cars, 40 people.

Remember, new, unwrapped toys only.

**Hope to see you then!**





Map data ©2021 Google 2 mi



## Orchard Creek Lodge

965 Orchard Creek Ln, Lincoln, CA 95648




<-- Turn left onto Dell Web Blvd.

➤ 6. Turn right onto Ingram Pkwy  
2 min (0.8 mi)


Follow Old Hwy 65 to Riosa Rd in Sheridan  
12 min (9.1 mi)

-  **7. Turn left onto Ferrari Ln/Ferrari Ranch Rd**
  -  Continue to follow Ferrari Ranch Rd

---

0.4 mi
  
-  **8. Turn right onto Lincoln Blvd/Old Hwy 65**
  -  Continue to follow Old Hwy 65
  -  Pass by McDonald's (on the left in 0.7 mi)

---


8.7 mi
  
-  **9. Turn right onto Riosa Rd**

---


3 min (1.6 mi)

---



19 min (12.1 mi)

-  **10. Head east on Riosa Rd**

---

3.5 mi
  
-  **11. Turn right onto McCourtney Rd**

---


4.3 mi
  
-  **12. Turn left onto Wise Rd**
  -  Destination will be on the left

---


0.3 mi

---


11 min (8.1 mi)

-  **13. Head east on Wise Rd**

---

3.7 mi
  
-  **14. Turn right to stay on Wise Rd**

---


0.7 mi
  
-  **15. Continue straight onto Mt Vernon Rd**

---


0.4 mi

---

8 min (4.9 mi)

-  **16. Head east on Mt Vernon Rd**

---

4.4 mi
  
-  **17. Continue straight onto Joeger Rd**

---

0.1 mi

---

8 min (4.5 mi)

↑ 18. Head northeast on Joeger Rd toward Lynn Ln

---

1.0 mi

↘ 19. Turn right onto Bell Rd

---

253 ft

---

2 min (1.1 mi)

↑ 20. Head southeast on Bell Rd  
Ln

**i** Pass by Wells Fargo Bank (on the right in 1.7 mi)

---

4.4 mi

↘ 21. Turn right onto Bowman Rd

---

0.2 mi

---

8 min (4.7 mi)

↑ 22. Head southwest on Bowman Rd

---

0.8 mi

↙ 23. Turn left onto Undercrossing Rd

---

0.1 mi

↘ 24. Turn right onto Lincoln Way

---

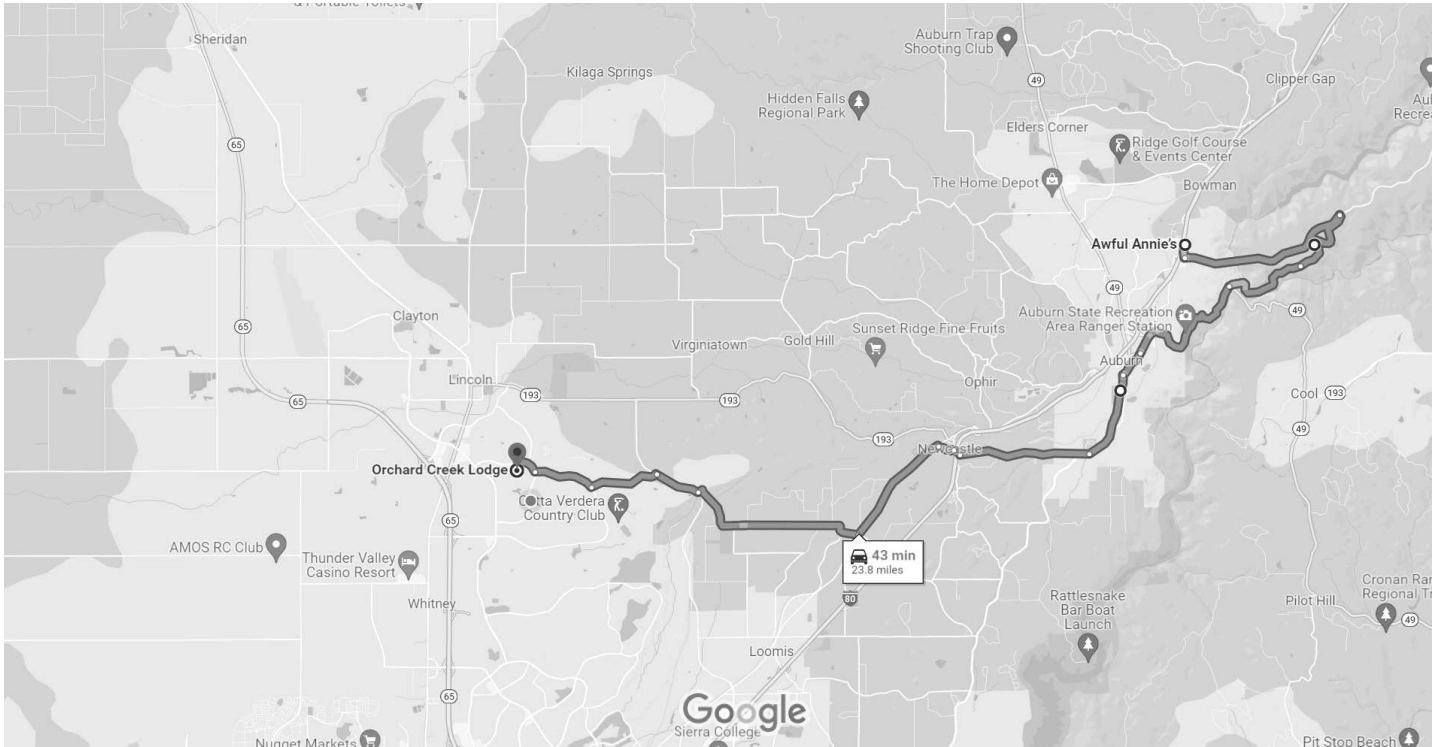
0.4 mi

---

13460 Lincoln Way

**13460 Lincoln Way**

Auburn, CA 95603



Map data ©2021 2 mi

### Awful Annie's

13460 Lincoln Way, Auburn, CA 95603

Take Foresthill Rd, Old Auburn Foresthill Rd, Old Foresthill Rd, CA-193 W/CA-49 N, ... and English Colony Way to Orchard Creek Ln in Lincoln

43 min (23.6 mi)

- ↑ 1. Head south on Lincoln Way toward Rio Vista Dr  
\_\_\_\_\_ 0.2 mi
- ↶ 2. Turn left onto Foresthill Rd  
\_\_\_\_\_ 3.2 mi
- ↷ 3. Turn right onto Old Auburn Foresthill Rd  
\_\_\_\_\_ 1.7 mi
- ↑ 4. Continue onto Old Foresthill Rd  
\_\_\_\_\_ 1.7 mi
- ↑ 5. Continue onto CA-193 W/CA-49 N  
\_\_\_\_\_ 2.8 mi
- ↑ 6. Continue onto High St  
\_\_\_\_\_ 0.5 mi
- ↶ 7. Turn left onto Auburn Folsom Rd/Sacramento St  
 ⓘ Continue to follow Auburn Folsom Rd  
 \_\_\_\_\_ 1.6 mi

- 8. Turn right onto Indian Hill Rd  
\_\_\_\_\_ 2.4 mi
- 9. Turn right onto Newcastle Rd  
\_\_\_\_\_ 0.2 mi
- ⬅ 10. Turn left onto Old State Hwy  
\_\_\_\_\_ 0.3 mi
- ⬅ 11. Turn left onto Taylor Rd  
\_\_\_\_\_ 2.2 mi
- 12. Turn right onto English Colony Way  
\_\_\_\_\_ 3.4 mi
- 13. Turn right onto Sierra College Blvd  
\_\_\_\_\_ 0.8 mi
- ⬅ 14. Turn left onto Twelve Bridges Dr  
\_\_\_\_\_ 1.3 mi
- 15. Turn right onto Stoneridge Blvd  
\_\_\_\_\_ 1.1 mi
- 16. Turn right onto Del Webb Blvd  
\_\_\_\_\_ 0.4 mi

**Follow Orchard Creek Ln to your destination**

- \_\_\_\_\_ 51 s (0.1 mi)
- ⬅ 17. Turn left onto Orchard Creek Ln  
\_\_\_\_\_ 0.1 mi
- 18. Turn right  
\_\_\_\_\_ 36 ft

## Orchard Creek Lodge

965 Orchard Creek Ln, Lincoln, CA 95648

These directions are for planning purposes only. You may find that construction projects, traffic, weather, or other events may cause conditions to differ from the map results, and you should plan your route accordingly. You must obey all signs or notices regarding your route.